

BY-LAW 419
A BY-LAW RELATING TO THE STOPPING UP AND CLOSING OF STREETS
WITHIN THE TOWN OF OROMOCTO

BE IT ENACTED by the Council of the Town of Oromocto under authority vested in it by the Municipalities Act, R.S.N.B. 1973, c.M-22; **THAT:**


1. That the streets described in Schedule "A" to this by-Law are permanently closed, pursuant to section 187 of the Municipalities Act.
2. By-Law No. 250, A By-Law to Close Certain Public Streets in the Town of Oromocto, and all amendments thereto, is hereby repealed.
3. By-Law 251, A By-Law to Close Certain Public Streets in the Town of Oromocto, and all amendments thereto, is hereby repealed.


READ FIRST TIME BY TITLE ONLY: 20 June 2013

READ SECOND TIME IN ITS ENTIRETY: 18 July 2013

READ THIRD TIME BY TITLE ONLY
FOR ENACTMENT: 18 July 2013

I certify that this instrument is registered or filed in the <u>Bathurst</u> County Registry Office, New Brunswick	J'atteste que cet instrument est enregistré ou déposé au bureau de l'enregistrement du comté de <u>Nouveau-Brunswick</u>
2013-07-24 14:44 32921711	
<u>Marie J. Gallagher</u> Registrar-Conservateur	


Richard Isabelle
Chief Administrative Officer/Clerk


Robert Powell
Mayor

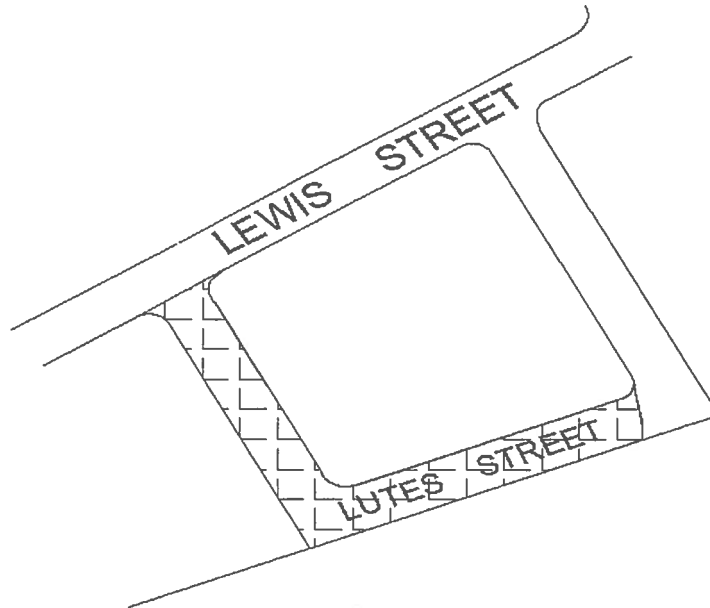
32921711
2013-07-24
@ 14:44

SCHEDULE "A"

1. Currier Street, being more particularly described as beginning on the Broad Road Boulevard thence extending north-east approximately one hundred and eighteen feet, five tenths (118.5) and having a width of sixty feet (60') more clearly shown on a plan known as 58-15 "Part of the Town Centre", dated August, 1958.
2. Lutes Street, being more particularly described as beginning on the Westerly limit of Lewis Street extending South-East for approximately one hundred and fourteen decimal nine meters (114.9 meters) and turning Easterly for a distance of one hundred and twenty three decimal three meters (123.3) and having a width of twenty decimal one meters (20.1), more clearly shown on a registered plan number 43-77 dated 18 May, 1977 and the attached Schedule "B", parcel 1.

SCHEDULE "B"

Parcel 1



**SUBJECT AREA
SHOWN AS**



TO BE PERMANENTLY CLOSED

**TOWN OF OROMOCTO
DATED: 17 June 2013**